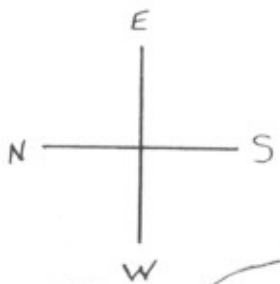


field



ROWS OF EVERGREENS

Section "A"

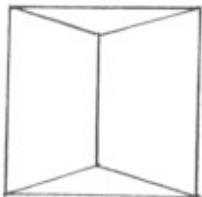
Section "B"

Section "C"

6 graves per lot

10 graves per lot

pump house




old church

13	14	39	40	65	66
12	15	38	41	64	67
11	16	37	42	63	68
10	17	36	43	62	69
9	18	35	44	61	70
8	19	34	45	60	71
7	20	33	46	59	72
6	21	32	47	58	73
5	22	31	48	57	74
4	23	30	49	56	75
3	24	29	50	55	76
2	25	28	51	54	77
1	26	27	52	53	78

13	14	39	40
12	15	38	41
11	16	37	42
10	17	36	43
9	18	35	44
8	19	34	45
7	20	33	46
6	21	32	47
5	22	31	48
4	23	30	49
3	24	29	50
2	25	28	51
1	26	27	52

65	66	91	92	117	118
64	67	90	93	116	119
63	68	89	94	115	120
62	69	88	95	114	121
61	70	87	96	113	122
60	71	86	97	112	123
59	72	85	98	111	124
58	73	84	99	110	125
57	74	83	100	109	126
56	75	82	101	108	127
55	76	81	102	107	128
54	77	80	103	106	129
53	78	79	104	105	130



MARKERS
119-120-121
ARE NOT PLACED
DUE TO DIRT
STORAGE PILE

LOTS B-40
thru B-52
are shortened
lots due to
driveway -
different # of
graves possible
in each lot
recorded in
cemetery book

Co. Rd. 5

SHILOH CEMETERY 2006

NOT TO SCALE
APPROX 2.25 ACRES